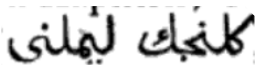
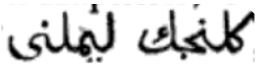
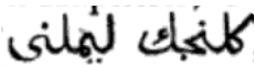


## Список наиболее информативных карт XV – XIX вв., на которых фигурирует Геленджик

Grazioso Benincasa. Portolan chart of the Black Sea, Sea of Marmara and the Eastern Mediterranean. 1466	<b>MAUOLACO</b>	<a href="https://www.loc.gov/resource/g5672m.ct003874/?r=0.836,0.217,0.103,0.045,0">https://www.loc.gov/resource/g5672m.ct003874/?r=0.836,0.217,0.103,0.045,0</a>
Piri Reis. «Kitab-ı Bahriye» («Книга морей»). 1526		<a href="https://upload.wikimedia.org/wikipedia/commons/7/75/Piri_Reis_Map_of_the_Black_Sea.jpg">https://upload.wikimedia.org/wikipedia/commons/7/75/Piri_Reis_Map_of_the_Black_Sea.jpg</a> <a href="https://www.dreamstime.com/illuminated-manuscript-map-coast-line-black-sea-book-navigation-walters-art-museum-ms-w-fol-b-originally-composed-public-domain-image-free-88753891">https://www.dreamstime.com/illuminated-manuscript-map-coast-line-black-sea-book-navigation-walters-art-museum-ms-w-fol-b-originally-composed-public-domain-image-free-88753891</a>
Map of the Black Sea from the Portolan Atlas Dedicated to Hieronymus Ruffault, Abbot of St. Vaast. 1544	<b>MAULACHO</b>	<a href="https://upload.wikimedia.org/wikipedia/commons/8/8a/Battista_Agnese_map_of_the_Black_Sea_%28A%29.jpg">https://upload.wikimedia.org/wikipedia/commons/8/8a/Battista_Agnese_map_of_the_Black_Sea_%28A%29.jpg</a>
Diogo Homem. Portolan chart of the Black Sea and the Sea of Marmara by. 1559	<b>MAUROLACO</b>	<a href="https://upload.wikimedia.org/wikipedia/commons/a/a0/1559_Portolan_chart_of_the_Black_Sea_and_the_Sea_of_Marmara_by_Diogo_Homem.jpg">https://upload.wikimedia.org/wikipedia/commons/a/a0/1559_Portolan_chart_of_the_Black_Sea_and_the_Sea_of_Marmara_by_Diogo_Homem.jpg</a>
Walter Deniz atlası. 1560		<a href="https://www.wdl.org/ru/item/9211/view/1/13/">https://www.wdl.org/ru/item/9211/view/1/13/</a>
Abraham Ortelius. Turcici imperii descriptio. 1570	<b>MAURA</b>	<a href="https://archive.org/details/theatrumorbister00orte/page/n217/mode/2up">https://archive.org/details/theatrumorbister00orte/page/n217/mode/2up</a>
Giacomo Maggiolo. Portolan chart of the Mediterranean Sea, the Black Sea and Northeastern Atlantic Ocean. 1573	<b>MAOLOCHO</b>	<a href="https://upload.wikimedia.org/wikipedia/commons/b/b4/1563_Portolan_chart_of_the_Mediterranean_Sea%2C_the_Black_Sea_and_Northeastern_Atlantic_Ocean_by_Giacomo_Maggiolo.jpg">https://upload.wikimedia.org/wikipedia/commons/b/b4/1563_Portolan_chart_of_the_Mediterranean_Sea%2C_the_Black_Sea_and_Northeastern_Atlantic_Ocean_by_Giacomo_Maggiolo.jpg</a>
Giacomo Maggiolo. Portolan chart of the Mediterranean Sea and the Black Sea. 1573	<b>MAOLOCO</b>	<a href="https://upload.wikimedia.org/wikipedia/commons/2/28/1573_Portolan_chart_of_the_Mediterranean_Sea_and_the_Black_Sea_by_Giacomo_Maggiolo.jpg">https://upload.wikimedia.org/wikipedia/commons/2/28/1573_Portolan_chart_of_the_Mediterranean_Sea_and_the_Black_Sea_by_Giacomo_Maggiolo.jpg</a>
Urbano Monti. (Composite map of) Tavola 1-60. (Map of the World) (In Google Earth). 1587	<b>MAURA</b>	<a href="https://www.davidrumsey.com/luna/servlet/detail/RUMSEY~8~1~303661~90074314:Composite--Tavola-1-60---Map-of-the?qvq=q%3Apub_list_no%3D%2210130.000%22%3Bsort%3APub_List_No_InitialSort%2CPub_Date%2CPub_List_No%2CSeries_No%3Blc%3ARUMSEY%7E8%7E1&amp;sort=Pub_List_No_InitialSort%2CPub_Date%2CPub_List_No%2CSeries_No&amp;mi=0&amp;trs=94">https://www.davidrumsey.com/luna/servlet/detail/RUMSEY~8~1~303661~90074314:Composite--Tavola-1-60---Map-of-the?qvq=q%3Apub_list_no%3D%2210130.000%22%3Bsort%3APub_List_No_InitialSort%2CPub_Date%2CPub_List_No%2CSeries_No%3Blc%3ARUMSEY%7E8%7E1&amp;sort=Pub_List_No_InitialSort%2CPub_Date%2CPub_List_No%2CSeries_No&amp;mi=0&amp;trs=94</a>
Joan Oliva. Portolan chart of the Eastern Mediterranean, the Aegean and the Black Sea. 1590	<b>MAURILACCO</b>	<a href="https://commons.wikimedia.org/wiki/File:1590_Portolan_chart_of_the_Eastern_Mediterranean,_the_Aegean_and_the_Black_Sea_by_Joan_Oliva.tif">https://commons.wikimedia.org/wiki/File:1590_Portolan_chart_of_the_Eastern_Mediterranean,_the_Aegean_and_the_Black_Sea_by_Joan_Oliva.tif</a>

Nicolas Sanson. Etats de l'Empire du Grand Seigneur des Turqsou Sultan des Ottomans. 1654	<b>MAUROLACO</b>	<a href="https://www.mapmania.org/map/20888/nicolas_sanson_estats_de_lempire_du_grand_seigneur_des_turqs_ou_sultan_des_ottomans_1654_caucasus">https://www.mapmania.org/map/20888/nicolas_sanson_estats_de_lempire_du_grand_seigneur_des_turqs_ou_sultan_des_ottomans_1654_caucasus</a>
Chardin. Ponti euxini cum regioni bus versus sptentrionem et orientem. 1672	<b>MAURA</b>	<a href="https://upload.wikimedia.org/wikipedia/commons/4/4f/01_Chardin_Ponti_euxini_cum_regionibus_versus_sptentrionem_et_orientem_b.jpg">https://upload.wikimedia.org/wikipedia/commons/4/4f/01_Chardin_Ponti_euxini_cum_regionibus_versus_sptentrionem_et_orientem_b.jpg</a>
Magni Turcarum Domini Imperium in Europa, Asia et Africa; tam in Proprias, Tributarias, ac Clientelares Regiones, quam in omnes ejusdem Beglirbegus sive Praefecturas Generales accuratissime distinctum. Amsterdam, 1679	<b>MAURO</b>	<a href="https://www.raremaps.com/gallery/detail/48160/magni-turcarum-domini-imperium-in-europa-asia-et-africa-ta-visscher-i">https://www.raremaps.com/gallery/detail/48160/magni-turcarum-domini-imperium-in-europa-asia-et-africa-ta-visscher-i</a>
Moses Pitt. Taurica Chersonesus, Hodie Przecopsca, et Gazara dicitur. Janssonius-Waesberge, Amsterdam. 1680	<b>MAURA LACO</b>	<a href="https://www.vintage-maps.com/en/antique-maps/asia/russia/pitt-russia-ukraine-crimea-1680::386">https://www.vintage-maps.com/en/antique-maps/asia/russia/pitt-russia-ukraine-crimea-1680::386</a>
L'Europe, où, tous les points principaux sont placez sur les observations de messieurs de L'Académie Royale des Sciences Fer, Nicolas de; Loon, Herman van; Guérard, Nicolas. 1695	<b>GHIELINGIK PORT</b>	<a href="https://www.doria.fi/handle/10024/101817#&amp;gid=1&amp;pid=1">https://www.doria.fi/handle/10024/101817#&amp;gid=1&amp;pid=1</a>
Рукописная карта 1697 г. Франция	<b>P. GHIELINGIK</b>	<a href="https://gallica.bnf.fr/ark:/12148/btv1b8439578c.r=mer%20noire?rk=107296;4">https://gallica.bnf.fr/ark:/12148/btv1b8439578c.r=mer%20noire?rk=107296;4</a>
Карта Брюса-Менгдена, Голландия, 1699	<b>ГЕЛИНЧЕКЪ ЛИМАНЪ</b>	<a href="https://gallica.bnf.fr/ark:/12148/btv1b53011752g/f1.item.langEN.zoom">https://gallica.bnf.fr/ark:/12148/btv1b53011752g/f1.item.langEN.zoom</a>
N. de Fer, No title (La mer noire auctnefois Pont Euxin). Paris, 1700	<b>GHIELINGIK PORT</b>	<a href="https://www.swaen.com/zoomV5e.php?id=15390&amp;referer=antique-map-of.php">https://www.swaen.com/zoomV5e.php?id=15390&amp;referer=antique-map-of.php</a>
Рукописная карта 1700 г. Франция	<b>GHIELINGIK P.</b>	<a href="https://gallica.bnf.fr/ark:/12148/btv1b530330776/f1.item.r=mer%20noire.zoom">https://gallica.bnf.fr/ark:/12148/btv1b530330776/f1.item.r=mer%20noire.zoom</a>
Cartes historiques des geographes musulmans: Les possessions de l'Empire Ottoman en Europe = Uruppa. Imp. Gaillac - Monrocq et Cie. Paris. Atlas de Kiatib - Tchelebi, 1700. (to accompany) Atlas de geographie economique de Turquie : par Z. Khanzadian. Editeur L. deBertalot. 1924.		<a href="https://www.davidrumsey.com/luna/servlet/detail/RUMSEY~8~1~319815~90088761:Planche-2--Carte-No--7--Les-possess?sort=Pub_List_No_InitialSort&amp;qvq=q:%3D%22Turkey%22;sort:Pub_List_No_InitialSort;lc:RUMSEY~8~1&amp;mi=530&amp;trs=1410">https://www.davidrumsey.com/luna/servlet/detail/RUMSEY~8~1~319815~90088761:Planche-2--Carte-No--7--Les-possess?sort=Pub_List_No_InitialSort&amp;qvq=q:%3D%22Turkey%22;sort:Pub_List_No_InitialSort;lc:RUMSEY~8~1&amp;mi=530&amp;trs=1410</a>

Атлас реки Дон Крюйса или Прилежное описание реки Дону или Танаиса, Азовского моря или Езера Меотского, Понта Эуксинского или Черного моря. 1704	<b>HELMTZEKO</b>	<a href="http://papacoma.narod.ru/maps/maps-images2/kruis_atlas_azov_sea_b.jpg">http://papacoma.narod.ru/maps/maps-images2/kruis_atlas_azov_sea_b.jpg</a>
La Mer Noire Autrefois Pont-Euxin, Cara-Denghis, Et par les Cosaques Czorno-More Cette Carte a etetireed'apres un Manuscrit Turc fait a Caffa . . . Paris, 1705	<b>GHIELINGIK</b>	<a href="https://www.raremaps.com/gallery/detail/28188/la-mer-noire-autrefois-pont-euxin-cara-denghis-et-par-les-de-fer">https://www.raremaps.com/gallery/detail/28188/la-mer-noire-autrefois-pont-euxin-cara-denghis-et-par-les-de-fer</a>
Atlas ou Recueil de Cartes Geographiques Dressees Sur les Nouvelles Observations de Mrs. de L'Academie Royale des Sciences Par N. de Fer, Geographe de sa Majeste Catolique et de Monseigneur le Dauphin. A Paris chez l'Auteur dans l'Isle du Palais sur le Quay de l'Orloge a la Sphere Royal, avec privilege du Roy. 1709.	<b>GHIELINGICK</b>	<a href="https://www.davidrumsey.com/luna/servlet/detail/RUMSEY~8~1~279584~90052571:L-Empire-des-Turcs-en-Europe,-en-As?sort=Pub_List_No_InitialSort&amp;qvq=q:%3D%22Turkey%22;sort:Pub_List_No_InitialSort;lc:RUMSEY~8~1&amp;mi=196&amp;trs=1410">https://www.davidrumsey.com/luna/servlet/detail/RUMSEY~8~1~279584~90052571:L-Empire-des-Turcs-en-Europe,-en-As?sort=Pub_List_No_InitialSort&amp;qvq=q:%3D%22Turkey%22;sort:Pub_List_No_InitialSort;lc:RUMSEY~8~1&amp;mi=196&amp;trs=1410</a>
Carte de L'Empire des Turcsen Asie & en Afrique: divisedans Toutessespapties : avec une table de la longitude & latitude des principales positions de cette carte: le tout dresse sur les Memoires Nouveaux. Tom. V. No. 13. Pag. 29. (toaccompany) Atlas Historique ... Tom. V. A Amsterdam, chez L'Honore&ChatelainLibraires. M DCC XIX (1719).	<b>GHIELINGICK</b>	<a href="https://www.davidrumsey.com/luna/servlet/detail/RUMSEY~8~1~320956~90090210:Tome-V--No--13--Page-29--Carte-de-L?sort=Pub_List_No_InitialSort&amp;qvq=q:country%3D%22Turkey%22;sort:Pub_List_No_InitialSort;lc:RUMSEY~8~1&amp;mi=5&amp;trs=836">https://www.davidrumsey.com/luna/servlet/detail/RUMSEY~8~1~320956~90090210:Tome-V--No--13--Page-29--Carte-de-L?sort=Pub_List_No_InitialSort&amp;qvq=q:country%3D%22Turkey%22;sort:Pub_List_No_InitialSort;lc:RUMSEY~8~1&amp;mi=5&amp;trs=836</a>
Covens J. / Mortier C. Seconde partie de la Krimee mer Noire ..... Amsterdam, 1720	<b>PORT CALENZIYOE / CALENZUJOE</b>	<a href="https://www.swaen.com/zoomV5download.php?id=16122&amp;zif_first=true">https://www.swaen.com/zoomV5download.php?id=16122&amp;zif_first=true</a> РГВИА. Ф.419 Оп. 1 Д.222
Ottoman constructed map of Iran (1630) 1723 г.		<a href="https://www.mapmania.org/map/74496/ottoman_constructed_map_of_iran_1630">https://www.mapmania.org/map/74496/ottoman_constructed_map_of_iran_1630</a>
Côtes de la Mer Noire 1724-1729	<b>KELNAGJEK LIMANI</b>	<a href="https://gallica.bnf.fr/ark:/12148/btv1b550029803/f1.item.zoom">https://gallica.bnf.fr/ark:/12148/btv1b550029803/f1.item.zoom</a>
Географическая карта Черного моря, скопированная Кером с карты Турецкой, выгравированной и напечатанной в		<a href="http://papacoma.narod.ru/maps/maps-images2/turkish_map_1724_b.jpg">http://papacoma.narod.ru/maps/maps-images2/turkish_map_1724_b.jpg</a> РГАДА, ф.192, Оп.1, «Морские карты», Д. 3 РГВИА. Ф. 419. Оп. 1 Д. 221

Константинополе в 1724 г., исправленная и умноженная им. Рукоп. (вынута из д. Кера)". 30-е годы XVIII в.	<b>ГЕЛИНДЖЕКЪ</b>	
Nova Mappa Geographica Maris Assoviensis Vel De Zabache Et Paludis Maeotidis accurate aeriincis et in luceedita . Ausgburg, 1730	<b>HELEMTZEKO</b>	<a href="https://www.raremaps.com/gallery/detail/27567/nova-mappa-geographica-maris-assoviensis-vel-de-zabache-et-p-seutter">https://www.raremaps.com/gallery/detail/27567/nova-mappa-geographica-maris-assoviensis-vel-de-zabache-et-p-seutter</a>
To His Most Serene and August Majesty Peter Alexovitz Absolute Lord of Russia &c. This map of Moscovy, Poland, Little Tartary, and ye Black Sea &c. is most Humbly Dedicated by H. Moll Geographer Publication. London, 1730	<b>HELMTZEKO</b>	<a href="https://www.raremaps.com/gallery/detail/62888/to-his-most-serene-and-august-majesty-peter-alexovitz-absolu-moll">https://www.raremaps.com/gallery/detail/62888/to-his-most-serene-and-august-majesty-peter-alexovitz-absolu-moll</a>
Carte Pour l'Intelligence des Affaires Presente Des Turcs, des Tartares, des Hongrois, des Polonois, des Suedois, et des Moscovites Aux Environs De La Mer Noire et de la Mer Baltique . 1737	<b>GHIELINGIK PORT</b>	<a href="https://www.davidrumsey.com/luna/servlet/detail/RUMSEY~8~1~279558~90052546:Carte-Pour-l-Intelligence-des-Affai?sort=Pub_List_No_InitialSort&amp;qvq=q:%3D%22Turkey%22;sort:Pub_List_No_InitialSort;lc:RUMSEY~8~1&amp;mi=195&amp;trs=1410">https://www.davidrumsey.com/luna/servlet/detail/RUMSEY~8~1~279558~90052546:Carte-Pour-l-Intelligence-des-Affai?sort=Pub_List_No_InitialSort&amp;qvq=q:%3D%22Turkey%22;sort:Pub_List_No_InitialSort;lc:RUMSEY~8~1&amp;mi=195&amp;trs=1410</a>
Theatre de la guerre dans la Petite Tartarie, la Crimée, la Mer Noire &c. Dressee sur un grand nombre de cartes manuscrites et d'itineraires, rectifies par diverses observations, faites par Guillaume de l'Isle. A Amsterdam, Chez Jean Covens et Corneille Mortier, Geographes. 1742	<b>P. CHELINDAICO HELMTZEK</b>	<a href="https://cont.ws/uploads/pic/2017/9/4638075.jpg">https://cont.ws/uploads/pic/2017/9/4638075.jpg</a>
Carte de L'Asie Mineureou de la Natolie et du Pont Euxini .... Nurnberg, 1743	<b>CHELINDGIK HELMZIKO</b>	<a href="https://www.geographicus.com/P/AntiqueMap/AsieMinevre-homann-1743">https://www.geographicus.com/P/AntiqueMap/AsieMinevre-homann-1743</a>
Covens J. / Mortier C. Theatre de la Giererra Dans la Petite Tartarie, La Crimée, la Mer Noire ..... Amsterdam, 1744	<b>P. GHELINDAIKO</b>	<a href="https://www.swaen.com/zoomV5e.php?id=26179&amp;referer=antique-map-of.php">https://www.swaen.com/zoomV5e.php?id=26179&amp;referer=antique-map-of.php</a>
Pontus Euxinus of Nieween Naaukeurige Pas kaarte van de Zwarte Zee . . . Amsterdam, 1745	<b>MAURO JELINGIEK LIMONI AT HAVEN VAN</b>	<a href="https://www.doria.fi/handle/10024/91781">https://www.doria.fi/handle/10024/91781</a> РГВИА. Ф. 419 Оп. 1 Д. 219

	<b>BRUID F. HELINTZEKO</b>	
Nieuwe Kaart van de Crim de Zwarte Zee en Omleggende. Landen, 1747	<b>MAUROLACO</b>	<a href="https://upload.wikimedia.org/wikipedia/commons/1/1d/1747_Ratelband_Map_of_the_Black_Sea%2C_Crimea%2C_and_Northern_Turkey_-_Geographicus_-_Crimea-ratelband-1747.jpg">https://upload.wikimedia.org/wikipedia/commons/1/1d/1747_Ratelband_Map_of_the_Black_Sea%2C_Crimea%2C_and_Northern_Turkey_-_Geographicus_-_Crimea-ratelband-1747.jpg</a>
A New & Accurate Map of Turkey in Europe, with the Adjacent Countries of Hungary, Little Tartary... London, 1747	<b>P.GHELNIK</b>	<a href="https://exhibits.stanford.edu/ruderman/catalog/nm038dg5763">https://exhibits.stanford.edu/ruderman/catalog/nm038dg5763</a>
Карта представляет собой перевод с турецкого языка, выполненный Батуриным. В перечне Александра эта копия датируется 2-й половиной XVIII века. Копия выполнена с какой-то недатированной турецкой карты портоланного типа.	<b>HELINGIK LIMANY (LIMANIJ)</b>	<a href="http://papacoma.narod.ru/maps/maps-images2/turkish_map_baturin_b.jpg">http://papacoma.narod.ru/maps/maps-images2/turkish_map_baturin_b.jpg</a>
Seutter M. Nova Mappa Maris Nigriet Freti Constantino Politani Augsburg, 1760	<b>MAURO</b>	<a href="https://www.swaen.com/zoomV5download.php?id=30364&amp;zif_first=true">https://www.swaen.com/zoomV5download.php?id=30364&amp;zif_first=true</a>
Johann Wilhelm Abraham Jäger (Jaeger). Delineatio Imperii Turcici, Cum in Europa, tum in Asiasiti .... Frankfurt/Main, после 1762	<b>GHELENSHIOCK R.</b>	РГВИА. Ф.450. Оп. 1 Д. 152
Theatre de la Guerre entre les Russes, Les Turcs, et Les Polonois. Tire du Cabinet de M. le Marquis de Paulmy Ministre d'Etat. Dedie, Presente au Roi . . . 1769	<b>GHELINDGIK LIMANI</b>	<a href="https://www.raremaps.com/gallery/detail/62483/theatre-de-la-guerre-entre-les-russes-les-turcs-et-les-pol-le-rouge">https://www.raremaps.com/gallery/detail/62483/theatre-de-la-guerre-entre-les-russes-les-turcs-et-les-pol-le-rouge</a>
John Lodge. A New & Accurate Map of the Krim Tartary, the Sea of Azof, and Parts of the Rivers Dneper, Bog and Kuban.Taken from Original Drawing & Memoirs  <b>Note.</b> The Numbers mark`d in the Krim signify the Kadzilyoks or Judicatures in the four different parts of the Peninsula, as <b>I</b> to the West of the Plain. <b>II</b> in the Plain. <b>III</b> to the East of the Plain. & <b>IV</b> in the	<b>GHELENSHICK R.</b>	<a href="http://papacoma.narod.ru/maps/maps-images/angl_map_1769_b.jpg">http://papacoma.narod.ru/maps/maps-images/angl_map_1769_b.jpg</a>

Mountains. NB. The Roman letters in the Krim are employed in Names belonging to Ancient Geography. London, 1769		
Carte de la Turquie D'Asie Presque entire Contenant L'Anatolie, La Georgie, L'Armenie, Le Kurdistan, L'Alge-zira, L'Irak-Arabi, La Syrie& c. Drawn by R. Bonne in 1771 for issue as plate no. 25 in Jean Lattre's 1776 issue of the Atlas Moderne	<b>SHELENGIK</b>	<a href="https://upload.wikimedia.org/wikipedia/commons/2/2d/1771_Bonne_Map_of_Turkey%2C_Syria_and_Iraq_-_Geographicus_-_Turkey-bone-1771.jpg">https://upload.wikimedia.org/wikipedia/commons/2/2d/1771_Bonne_Map_of_Turkey%2C_Syria_and_Iraq_-_Geographicus_-_Turkey-bone-1771.jpg</a>
Carte De La Partie Septentrionale De L Empire Otoman Contentant la Crimee, la Moldavie, la Valakie, la Bulgarie, avec la Nouvelle Russie, les Gouvernement d'Astracan, et de Voronez, les Tartares, Cosques & c. Par le Sr. Rizzi Zannoni . . . 1774	<b>GHELINDGIK LIM</b>	<a href="https://www.raremaps.com/gallery/detail/50701/carte-de-la-partie-septentrionale-de-l-empire-otoman-content-rizzi-zannoni-remondini">https://www.raremaps.com/gallery/detail/50701/carte-de-la-partie-septentrionale-de-l-empire-otoman-content-rizzi-zannoni-remondini</a>
Atlas Universeldresse sur des Meillieures Cartes Modernes 1784. A Venise par P. Santini rue Ste. Justine, Chez M. Remondini.	<b>GHELINDGIK LIM</b>	<a href="https://www.davidrumsey.com/luna/servlet/detail/RUMSEY~8~1~285816~90058333:Composite-Map--L-Empire-Otoman-?sort=Pub_List_No_InitialSort&amp;qvq=q:%3D%22Turkey%22;sort:Pub_List_No_InitialSort;lc:RUMSEY~8~1&amp;mi=379&amp;trs=1410">https://www.davidrumsey.com/luna/servlet/detail/RUMSEY~8~1~285816~90058333:Composite-Map--L-Empire-Otoman-?sort=Pub_List_No_InitialSort&amp;qvq=q:%3D%22Turkey%22;sort:Pub_List_No_InitialSort;lc:RUMSEY~8~1&amp;mi=379&amp;trs=1410</a>
Carte reduite de la Mer Noire. 1785	<b>GHELINDGIK FORT</b>	<a href="https://biblio.unibe.ch/web-apps/maps/zoomify.php?pic=Ryh_1304_29.jpg&amp;col=ryh">https://biblio.unibe.ch/web-apps/maps/zoomify.php?pic=Ryh_1304_29.jpg&amp;col=ryh</a>
Kriegstheater oder Graenzkarte Oesterreichs, Russlands, und der Turkey: enthaltend das Koenigreich Ungarn, Siebenbürgen Moldau, Bessarabien, Walachey, Bulgarien, Servien, Bosnien, Slavonien, Croatien, Albanien, Romanien, Macedonien, einen Theil Griechenlands, und des Archipelagus, die Dardanellen, das schwarze Meer, etc... Nebst einem Theil von Russland, Polen, Schlesien, Moehren, Oesterreich, Steuermark, etc ... / nach den besten Karten und Handzeichnungen von C. Schütz entworfen; gestochen von F. Müller. 1788	<b>GOLF GELINDGIK</b>	<a href="https://upload.wikimedia.org/wikipedia/commons/c/cf/1788_-_Kriegstheater_oder_Graenzkarte_Oesterreichs%2C_Russlands%2C_und_der_T%C3%BCrkey.jpg">https://upload.wikimedia.org/wikipedia/commons/c/cf/1788_-_Kriegstheater_oder_Graenzkarte_Oesterreichs%2C_Russlands%2C_und_der_T%C3%BCrkey.jpg</a>
European dominions of the Ottomans or Turkey in Europe. London, 1795	<b>GHELINDGIK</b>	<a href="http://portulan.ru/wp-content/uploads/2019/11/Asia_Turkey_011-Fragment_4.jpg">http://portulan.ru/wp-content/uploads/2019/11/Asia_Turkey_011-Fragment_4.jpg</a>

	<b>LIM</b>	
A New Map of Turkey in Asia, Divided into its Provinces, from the Best Authorities. 1801	<b>GHELINDGIK</b>	<a href="https://upload.wikimedia.org/wikipedia/commons/f/fd/1801_Cary_Map_of_Turkey%2C_Iraq%2C_Armenia_and_Sryia_-_Geographicus_-_TurkeyAsia-cary-1801.jpg">https://upload.wikimedia.org/wikipedia/commons/f/fd/1801_Cary_Map_of_Turkey%2C_Iraq%2C_Armenia_and_Sryia_-_Geographicus_-_TurkeyAsia-cary-1801.jpg</a>
Cedid Atlas Tercümesi ("A Translation of a New Atlas") Map from the Atlas-ı Cedid, the first Ottoman Atlas Istanbul. 1803		<a href="https://upload.wikimedia.org/wikipedia/commons/6/68/Cedid_Atlas_%28Greece_and_the_Balkans%29_1803.jpg">https://upload.wikimedia.org/wikipedia/commons/6/68/Cedid_Atlas_%28Greece_and_the_Balkans%29_1803.jpg</a>
Атлас Чернаго моря Будищева И. М. Санкт-Петербург, 1807	<b>ЗАЛИВЪ ГЕЛЕНДЖИКЪ</b>	<a href="https://viewer.rusneb.ru/ru/000200_000018_RU_NLR_BIBL_A_011539979?page=11&amp;rotate=0&amp;theme=white">https://viewer.rusneb.ru/ru/000200_000018_RU_NLR_BIBL_A_011539979?page=11&amp;rotate=0&amp;theme=white</a>
Charte der lander am Caucasus ..... Weimar, 1808	<b>BUSEN GELINDSCHIK</b>	<a href="https://cloud.mail.ru/public/ee78840de1cf/1808.JPG">https://cloud.mail.ru/public/ee78840de1cf/1808.JPG</a>
The Russian Dominions in Europe ... with the Post Roads & New Governments from the Russian Atlas of 1806 by Jasper Nantiat	<b>GHELINGHIK LIMAN</b>	<a href="https://www.raremaps.com/gallery/detail/41215/the-russian-dominions-in-europe-with-the-post-roads-ne-faden">https://www.raremaps.com/gallery/detail/41215/the-russian-dominions-in-europe-with-the-post-roads-ne-faden</a>
Asie Mineure, Armenie, Caucase, Syrie, etc. Atlas Complet Du Precis De La Geographie Universelle De M. Malte-Brun; Dresse Conformement Au Texte De Cet Ouvrage Et Sous Les Yeux De L'Auteur, Par M. Lapie, Capitaine Ingenieur Geographe. (Cet Atlas est forme de 75 Cartes.) A Paris, Chez Francois Buisson, Libraire-Editeur, Rue Gilles-Coeur, No. 10. 1812	<b>KERKETICUS SINUS</b>	<a href="https://www.davidrumsey.com/luna/servlet/detail/RUMSEY~8~1~267769~90041979:Asie-Mineure,-Armenie,-Caucase,-Syr?sort=Pub_List_No_InitialSort&amp;qvq=w4s:/where%2FGeorgia;q:%3D%22Turkey%22;sort:Pub_List_No_InitialSort;lc:RUMSEY~8~1&amp;mi=10&amp;trs=22">https://www.davidrumsey.com/luna/servlet/detail/RUMSEY~8~1~267769~90041979:Asie-Mineure,-Armenie,-Caucase,-Syr?sort=Pub_List_No_InitialSort&amp;qvq=w4s:/where%2FGeorgia;q:%3D%22Turkey%22;sort:Pub_List_No_InitialSort;lc:RUMSEY~8~1&amp;mi=10&amp;trs=22</a>
Pinkerton Map of Turkey in Asia, Iraq, Syria, and Palestine. 1818	<b>G. of GHELINTCHIK</b>	<a href="https://www.mapmania.org/map/8354/1818_pinkerton_map_of_turkey_in_asia_iraq_syria_and_palestine_-_geographicus_-_turkeyasia-pinkerton-1818">https://www.mapmania.org/map/8354/1818_pinkerton_map_of_turkey_in_asia_iraq_syria_and_palestine_-_geographicus_-_turkeyasia-pinkerton-1818</a>
Carte generale du pays entre les mers ....Paris, 1819	<b>ZALIVIE GHELENTSIK</b>	<a href="https://www.swaen.com/zoomV5download.php?id=39086&amp;zif_first=true">https://www.swaen.com/zoomV5download.php?id=39086&amp;zif_first=true</a>
Карта Черного моря (условно) 1820 г. На османском и армянском языках		<a href="https://www.loc.gov/resource/g5692b.hl000027/?r=-0.155,0.037,1.065,0.459,0">https://www.loc.gov/resource/g5692b.hl000027/?r=-0.155,0.037,1.065,0.459,0</a>



Карта Кавказских земель с частью Великой Армении, изданная Семеном Броневским, к описанию Кавказа. Составлена Максимовичем. 1823	<b>З. КЕЛЕНЧИК</b>	<a href="http://патрей.рф/data/files/maps/1823%D0%B3.%20%D0%91%D1%80%D0%BE%D0%BD%D0%B5%D0%B2%D1%81%D0%BA%D0%B8%D0%B9%20%D0%A1..jpg">http://патрей.рф/data/files/maps/1823%D0%B3.%20%D0%91%D1%80%D0%BE%D0%BD%D0%B5%D0%B2%D1%81%D0%BA%D0%B8%D0%B9%20%D0%A1..jpg</a>
Карта Черного моря Составленная и Гравированная въ Гидрографическомъ Депо 1829 Года	<b>З и К ГЕЛЕНДЖИКЪ</b>	<a href="https://www.raremaps.com/gallery/detail/61778/karta-cernago-mora-sostavlennaa-i-gravirovannaa-v-gidrograf-russian-hydrographic-depot">https://www.raremaps.com/gallery/detail/61778/karta-cernago-mora-sostavlennaa-i-gravirovannaa-v-gidrograf-russian-hydrographic-depot</a> РГВИА. Ф. 846 Оп. 16 Д. 23714
Атлас Черного моря Е. Манганари. 1833	<b>ГЕЛЕНДЖИКЪ</b>	<a href="https://geoportal.rgo.ru/iipview/11313">https://geoportal.rgo.ru/iipview/11313</a>
Detailed map of Russia, Belarus, Ukraine, Poland and the Baltic region, published by John Arrowsmith, London's leading mapmaker of the period. The map appeared in Arrowsmith's London Atlas.1846	<b>CHELENJIK</b>	<a href="https://www.raremaps.com/gallery/detail/58029/russia-poland-arrowsmith">https://www.raremaps.com/gallery/detail/58029/russia-poland-arrowsmith</a>
Hommage de Hell, Xavier. Carte géologique et statistique de la Russie méridionale / par Xavier Hommaire de Hell d'après ses observations et ses itinéraires ; gravée par L. Bouffard; lith. de Lemercier, 1844	<b>GUELENSHIK</b>	<a href="https://gallica.bnf.fr/ark:/12148/btv1b53088046s/f1.item.zoom">https://gallica.bnf.fr/ark:/12148/btv1b53088046s/f1.item.zoom</a>
Winkles H./Talis J. Black Sea. London, 1850	<b>GHENLENJIK</b>	<a href="https://www.swaen.com/zoomV5download.php?id=15540&amp;zif_first=true">https://www.swaen.com/zoomV5download.php?id=15540&amp;zif_first=true</a>
Striking full color example of this marvelous map of European Russia. Showing vignettes of the Nevskoi Prospect, St. Petersburg, Polish Captives on their way to Siberia, a Russian Bear, Russian Horseman, Travelling Sledge, costumed Russians, and Napoleon's Flight from Moscow. Engraved for R. Montgomery Martin's Illustrated Atlas. 1851	<b>GELENGIK</b>	<a href="https://www.raremaps.com/gallery/detail/62102/russia-in-europe-tallis">https://www.raremaps.com/gallery/detail/62102/russia-in-europe-tallis</a>